



Minyon Falls to Lismore via Rosebank + Bexhill

- ⇒ Exit the Park onto Minyon Falls Rd, turn right onto Repentance Ck Rd towards Rosebank.
- ◆ Turn left to the tiny village of **Rosebank** which is dotted with macadamia and coffee plantations and home to Rosebank Gold, the first coffee plantation in the region.
- ⇒ Continue on Rosebank Road to the village of **Corndale** and then follow Corndale Rd to **Bexhill**.
- ◆ The panoramic view from **the Bexhill Open Air Cathedral** makes it a popular spot for outdoor weddings, a picnic or just a quiet place to ponder.
- ⇒ Turn right onto Bangalow Rd to **Lismore** (10mins)



If you have been charmed by the hinterland and wish to stay and experience some country hospitality ask the Visitor Information Centre staff for information on accommodation options, or visit our website at visitlismore.com.au

When exploring the National Parks, please ensure that you take adequate water, wear appropriate footwear and apply sun protection.

Alstonville National Parks Office: Ph 02 6627 0200



Lismore Visitor Centre
p 02 6626 0100
w visitlismore.com.au


Nimbin Visitor Centre
p 02 6689 1388
w visitnimbin.com.au



#lismorenimbintourism

lismore rocky creek dam & minyon falls tourist drive

90km full day



Lismore to Dunoon— Driving Directions

⇒ Depart Lismore Visitor Centre turning left onto Molesworth St, at the 3rd roundabout turn left over the bridge onto Woodlark St. Turn right at next roundabout onto Bridge St

◆ *On your right you will pass the Serpentine Gallery, a community art gallery showcasing local + emerging artists. Open: Mon-Fri 10am-5.30pm.*

⇒ At the next roundabout turn left onto Terania St. After you go under the old railway bridge take the next right onto Tweed St, this road becomes Dunoon Rd. Follow for 20kms to Dunoon

Dunoon

Dunoon is known as the Macadamia Capital of Australia. Approaching Dunoon lookout for **Macadamias International Australia** processing plant on the right. There's a variety of macadamia products available for sale in the reception area of the factory. Factory tours are not available to the general public.

For somewhere to eat **Mayfield's Restaurant** located in the **Sport & Recreation Club** is the perfect location. Dine inside or alfresco on the large timber deck while watching the sun go down over the fields and children's play area - Open: Wed to Sat 6-8.30pm, Sun 11.30am-2.30pm




Dunoon to Rocky Creek Dam - Driving Directions


⇒ Proceed North on Dunoon Road. Turn left onto Rocky Creek Dam Rd about 5km out of Dunoon.

◆ *For unique arts, crafts + produce visit Tanglefoot Gallery, located on James st, Dunoon (Wed-Sat - 10.30am-4pm)*

Rocky Creek Dam

The water catchment for Rocky Creek Dam is a healthy rainforest ecosystem, with spectacular hills and gullies, and clear flowing creeks.

 ◆ Rocky Creek Dam has picnic tables, barbeques, toilets, play park equipment and a range of walks.

 ◆ There are four walking tracks at the Dam, ranging from 20mins - 2hrs starting from the Park entrance.

To protect the water catchment the following rules apply:

- No swimming, fishing, boating or camping in the catchment area.
- Dog walking on-leash only
- Do not interfere with plants or animals
- Walk only on formed tracks


You may see platypus in the creek on the elevated boardwalk at Rocky Creek Dam. If you are very quiet and still.





Rocky Creek Dam to Rummery Park - Driving Directions

⇒ Heading out of Rocky Creek Dam Rd, turn left onto Dunoon Rd towards Dorroughby. After Dorroughby turn left onto Nightcap Range Rd.

Rummery Park

 ◆ Rummery Park Campground is a small but well-equipped spot for camping. Fees apply.


 ◆ Great place for a picnic with barbeques + tables.

 ◆ Take a short walk along Boggy Creek track to the beautiful Minyon Falls lookout. You may see goannas, koalas, possums and lots of birdlife.



Minyon Falls

The view from **Minyon Falls Lookout** is stunning; not only of the falls themselves, but on a clear day you might be lucky to see all the way out to the coast. From the lookout, watch as the flow cascades over Minyon Falls to a deep palm-shaded gorge roughly 100m below.

 ◆ **The Minyon Loop Walk** to the base of the falls through dense forest is hard, 4hours return

 ◆ **Minyon Grass** Continue along Minyon Falls Road another few km to **Minyon Grass Picnic Area**. This spot has beautiful views of the cascading falls and the surrounding forest. It's a little quieter than popular Minyon Falls Lookout - great for bird-watching. The walk to the base of Minyon Falls is 2hrs return from here.